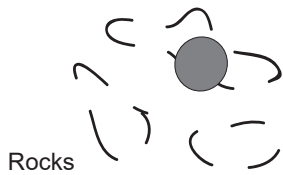




OCEAN NETWORKS CANADA

# ENDEAVOUR RC SOUTH OVERVIEW JULY 2023

old mooring base  
19 m @ 353°  
[calculated: JB-11]



train wheel with  
3m rope off bottom  
63 m @ 301°  
[calculated: JB-11]

JB-026/mooring base  
(64920)  
9m @ 325°  
[calculated: JB-11]

Rough terrain,  
numerous rock mounds  
and rocks

Rocks


Small "cliff"

To RCMSW  
(mooring recovered,  
ExtID 44 left connected  
to cable tester)  
629 m @ 288°  
[calculated: JB-11]

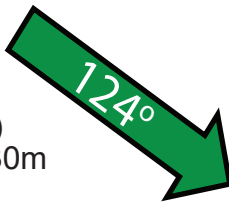
901  
(10m)

820  
(70m)

44  
(870m)



JB-11  
(10116)  
depth: 2230m



Rocks

TB LZ  
XX-YY  
Depth: 2165m

TB LZ  
XX-YY  
Depth: 2226m

Rocks

Flange box

XXX  
(YYm)

Slope

118  
(30m)

BPR  
14 m @ 176°  
[calculated: JB-11]

To Mothra IP (JB-15)  
(22793)  
1,250 m @ 214°  
[calculated: JB-11]